

# Lower Thames Crossing

## 6.2 Environmental Statement Figures

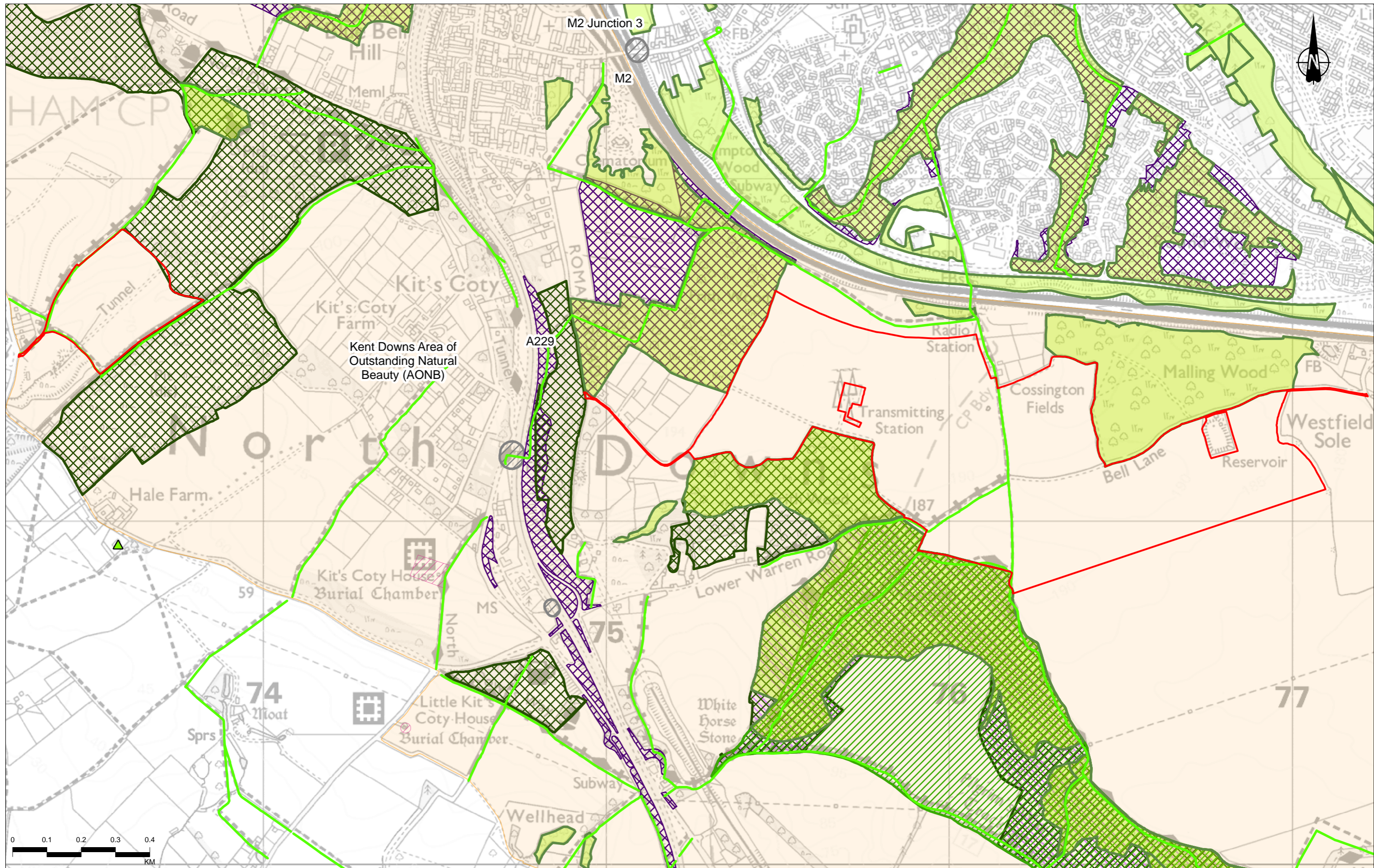
### Figure 2.3 - Environmental Constraints Plan

APFP Regulation 5(2)(a)  
Infrastructure Planning  
(Applications: Prescribed Forms and Procedure)  
Regulations 2009  
Volume 6

**DATE:** October 2022

Planning Inspectorate Scheme Ref: TR010032  
Application Document Ref: TR010032/APP/6.2

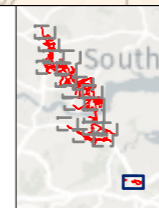
**VERSION:** 1.0



Contains Ordnance Survey data. © Crown copyright and database rights 2022. Ordnance Survey 10000649.  
Contains public sector information licensed under the Open Government Licence v3.0. © Crown copyright 2021. Data via uk-air-defence.gov.uk, licensed under the Open Government Licence.

P02	S8	9/21/2022	DCO Application	SW	LN	BF
Rev	Status	Rev. Date	Purpose of revision	Drawn	Chkd	Apprv'd

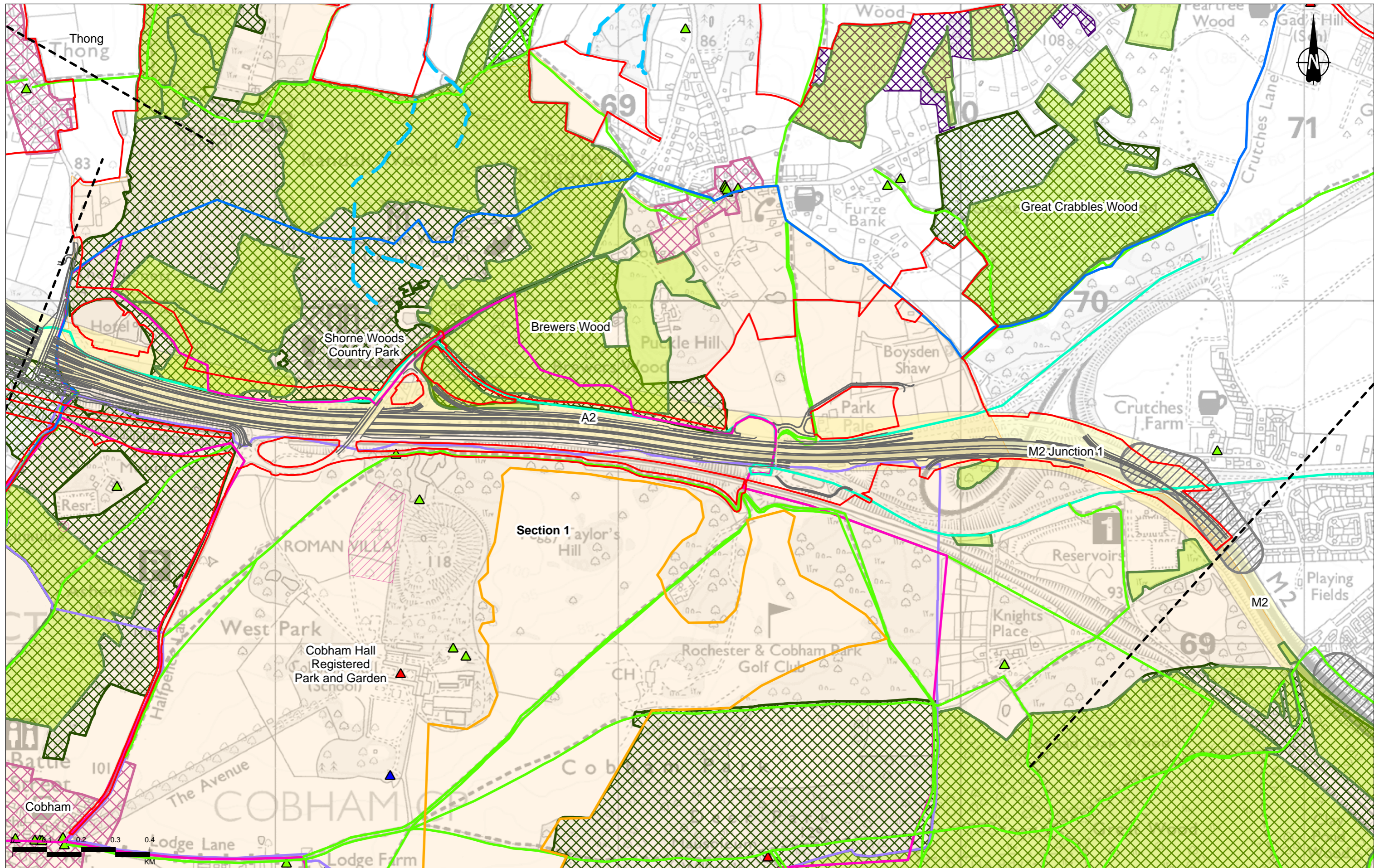
Legend			
	Order Limits		Local Wildlife Site
	Footpath		Local Nature Reserve
	Grade II listed building		Ancient Woodland
	Site of Special Scientific Interest		Nature Improvement Areas
	Noise Important Area		Area of Outstanding Natural Beauty
	Scheduled Monument		



Client  
**national highways**

Project  
**LOWER THAMES CROSSING**

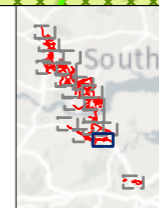
Status	DCO APPLICATION	Original Size	A3	Revision	P02
Application Document Number	TR010032/APP/6.2	Scale	1:10,000		
Drawing Title	Figure 2.3 - Environmental Constraints Plan Page 1 of 19				
Drawing Number	HE540039-CJV-EGN-SZP_EGNE0000000-DR-LE-50156				



Contains Ordnance Survey data. © Crown copyright and database rights 2022. Ordnance Survey 10000649. Contains public sector information licensed under the Open Government Licence v3.0. © Crown copyright 2021. Data via uk-air-defence.gov.uk, licensed under the Open Government Licence.

Rev	Status	Rev. Date	Purpose of revision	Drawn	Chkd	Apprv'd
P02	S8	9/21/2022	DCO Application	SW	LN	BF

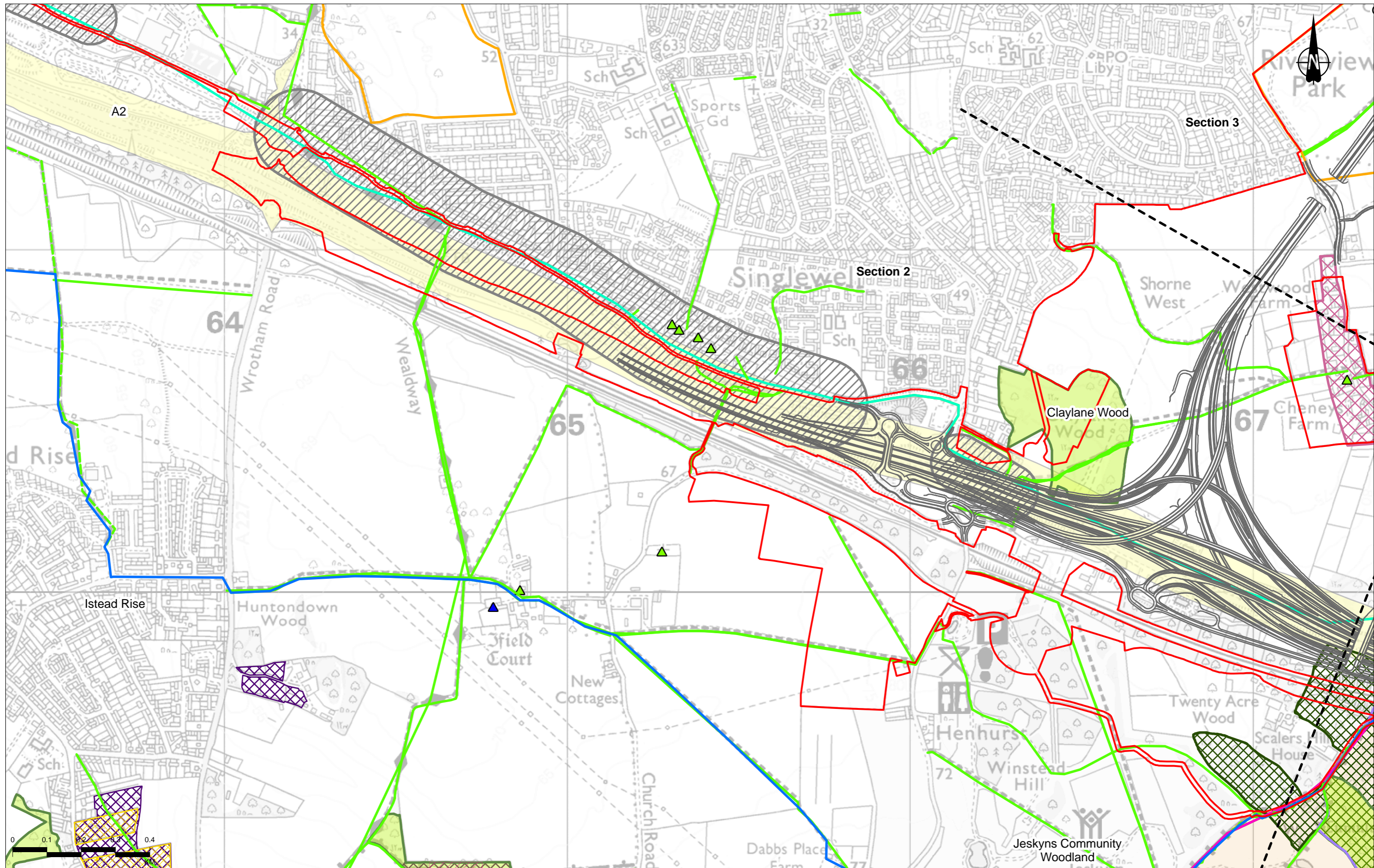
Legend	
— Route alignment	▲ Grade II* listed building
▭ Order Limits	▲ Grade II listed building
- - Works section	▭ Site of Special Scientific Interest
— Footpath	▭ Local Wildlife Site
— Byway	▭ Ancient Woodland
— Darnley Trail	▭ Nature Improvement Areas
— Time Ball and Telegraph Trail	▭ Conservation Areas
— Cycle route	▭ Noise Important Area
— Ordinary watercourse	▭ Air Quality Management Area
▲ Grade I listed building	▭ Golf course
	▭ Registered Parks and Gardens
	▭ Area of Outstanding Natural Beauty
	▭ Scheduled Monument



Client: **national highways**

Project: **LOWER THAMES CROSSING**

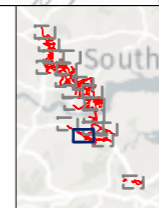
Status	DCO APPLICATION	Original Size	A3	Revision	P02
Application Document Number	TR010032/APP/6.2	Scale	1:10,000		
Drawing Title	Figure 2.3 - Environmental Constraints Plan Page 2 of 19				
Drawing Number	HE540039-CJV-EGN-SZP_EGNE00000000-DR-LE-50156				



Contains Ordnance Survey data. © Crown copyright and database rights 2022. Ordnance Survey 100006469.  
Contains public sector information licensed under the Open Government Licence v3.0. © Crown copyright 2021. Data via uk-air-defra.gov.uk. Licensed under the Open Government Licence.

P02	S8	9/21/2022	DCO Application	SW	LN	BF
Rev	Status	Rev. Date	Purpose of revision	Drawn	Chkd	Approved

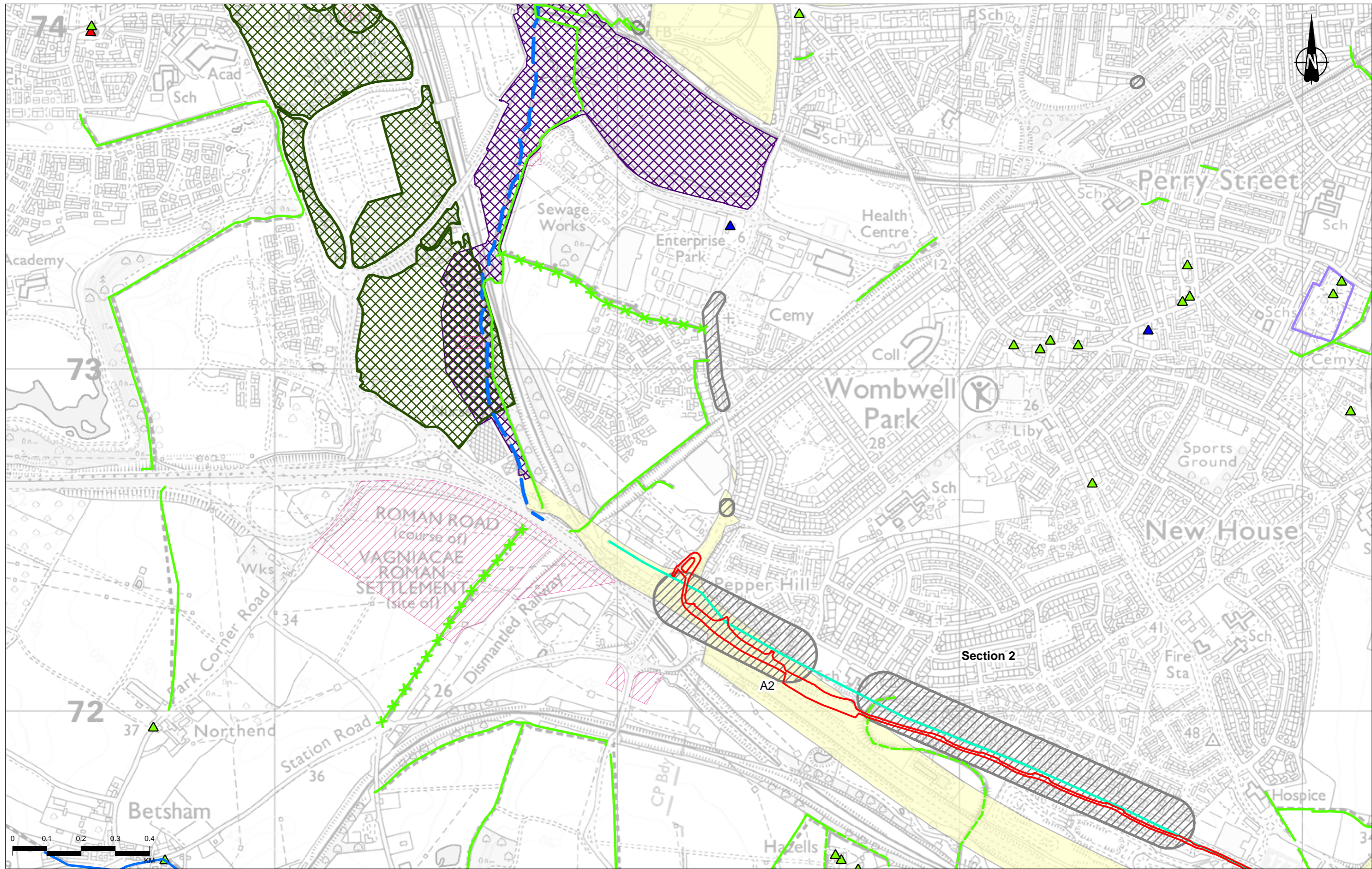
Legend	
Route alignment	Byway
Order Limits	Damley Trail
Works section	Time Ball and Telegraph Trail
Footpath	Cycle route
Bridleway	Grade II* listed building
Grade II listed building	Open access land
Site of Special Scientific Interest	Local Wildlife Site
Ancient Woodland	Nature Improvement Areas
Noise Important Area	Air Quality Management Area
Area of Outstanding Natural Beauty	Golf course
Registered Parks and Gardens	Scheduled Monument



Client: national highways

Project: LOWER THAMES CROSSING

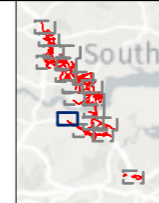
Status	DCO APPLICATION	Original Size	A3	Revision	P02
Application Document Number	TR010032/APP/6.2	Scale	1:10,000		
Drawing Title	Figure 2.3 - Environmental Constraints Plan Page 3 of 19				
Drawing Number	HE540039-CJV-EGN-SZP_EGNE00000000-DR-LE-50156				



Contains Ordnance Survey data. © Crown copyright and database rights 2022. Ordnance Survey 10000649.  
Contains public sector information licensed under the Open Government Licence v3.0. © Crown copyright 2021. Data via uk-air-defence.gov.uk, licensed under the Open Government Licence.

P02	S8	9/21/2022	DCO Application	SW	LN	BF
Rev	Status	Rev. Date	Purpose of revision	Drawn	Chkd	Apprv'd

Legend	
	Order Limits
	Footpath
	Bridleway
	Restricted Byway
	Time Ball and Telegraph Trail
	Cycle route
	Main river
	Grade I listed building
	Grade II* listed building
	Grade II listed building
	Site of Special Scientific Interest
	Local Wildlife Site
	Nature Improvement Areas
	Noise Important Area
	Air Quality Management Area
	Registered Parks and Gardens
	Scheduled Monument

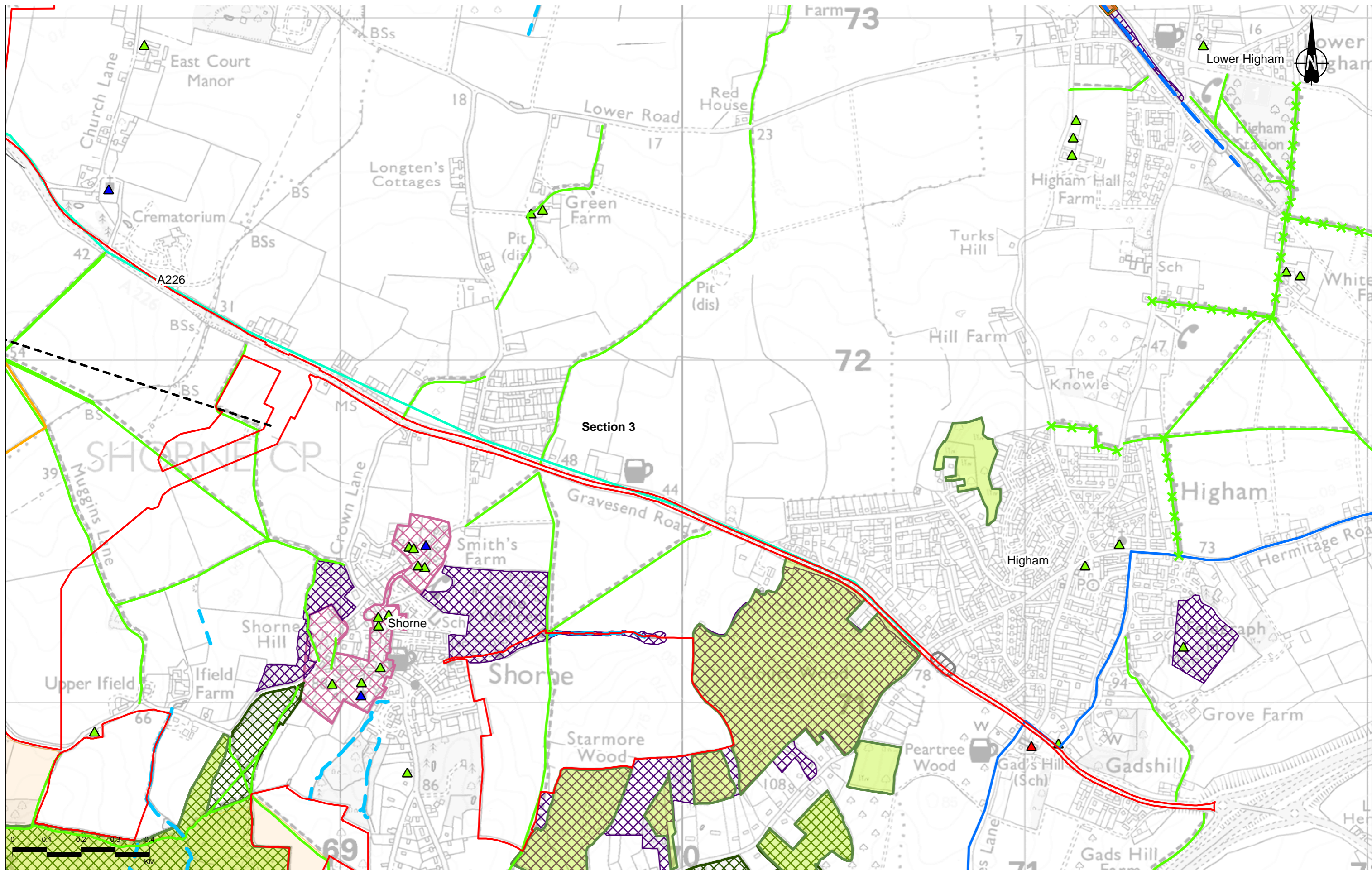


Client  
**national highways**

Project  
**LOWER THAMES CROSSING**

Status	DCO APPLICATION	Original Size	A3	Revision	P02
Application Document Number	TR010032/APP/6.2	Scale	1:10,000		
Drawing Title	Figure 2.3 - Environmental Constraints Plan Page 4 of 19				
Drawing Number	HE540039-CJV-EGN-SZP_EGNE00000000-DR-LE-50156				

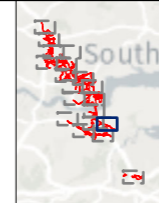
Z:\Environment\Environmental Statement\02\_Project Description\HE540039-CJV-EGN-SZP\_EGNE00000000-DR-LE-50156 - 2\_3.aprx



Contains Ordnance Survey data. © Crown copyright and database rights 2022. Ordnance Survey 100006488.  
Contains public sector information licensed under the Open Government Licence v3.0. © Crown copyright 2021. Data via uk-air-defence.gov.uk, licensed under the Open Government Licence.

P02	S8	9/21/2022	DCO Application	SW	LN	BF
Rev	Status	Rev. Date	Purpose of revision	Drawn	Chkd	Apprv'd

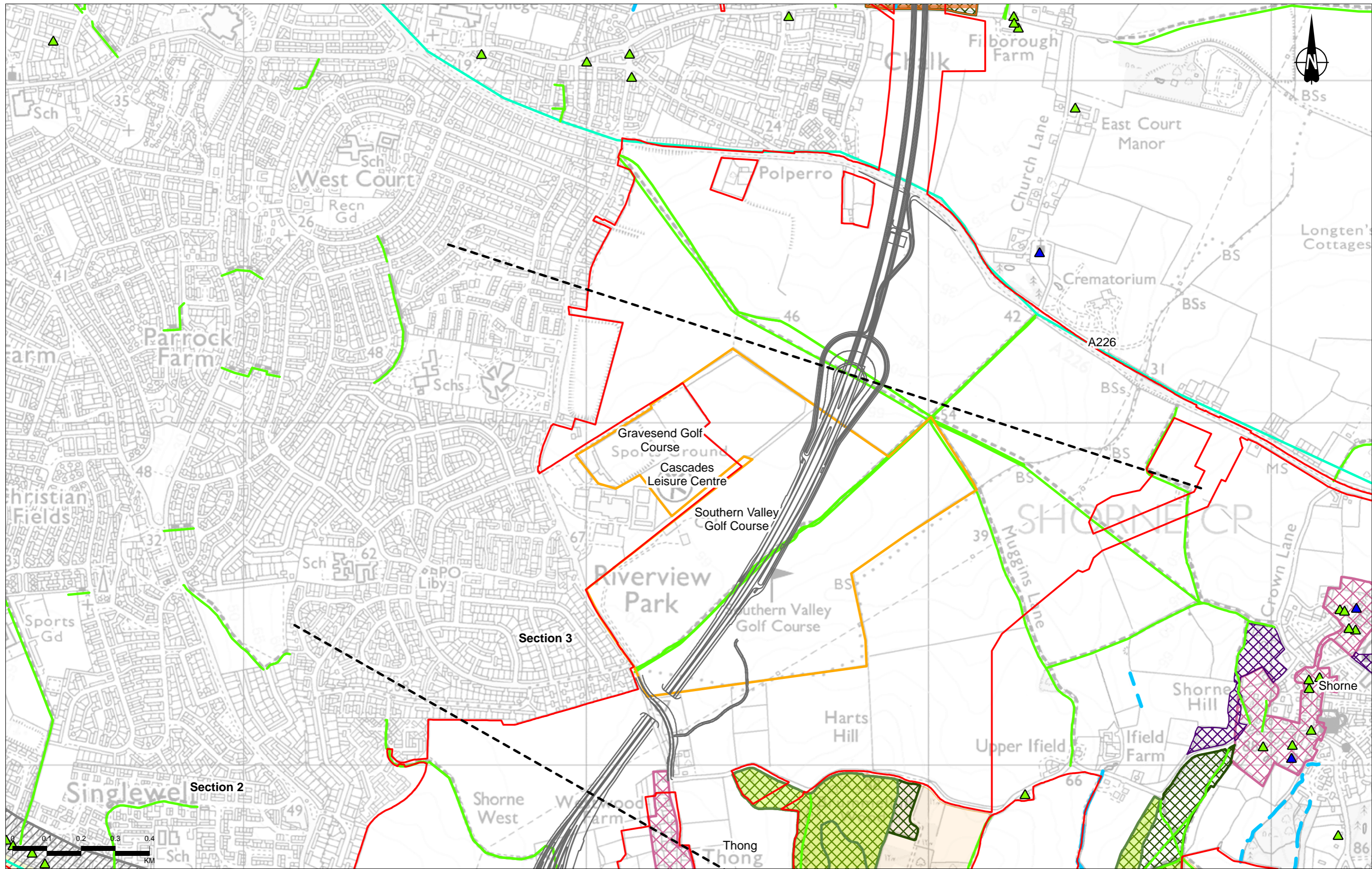
Legend	
— Route alignment	✂ Restricted Byway
▭ Order Limits	— Time Ball and Telegraph Trail
- - - Works section	— Cycle route
— Footpath	— Main river
— Ordinary watercourse	▲ Grade I listed building
▲ Grade II* listed building	▲ Grade II listed building
▭ Site of Special Scientific Interest	▭ Conservation Areas
▭ Local Wildlife Site	▭ Noise Important Area
▭ Ancient Woodland	▭ Area of Outstanding Natural Beauty
▭ Nature Improvement Areas	▭ Golf course
▭ Ramsar site	



Client: national highways

Project: LOWER THAMES CROSSING

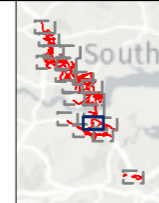
Status	DCO APPLICATION	Original Size	A3	Revision	P02
Application Document Number	TR010032/APP/6.2	Scale	1:10,000		
Drawing Title	Figure 2.3 - Environmental Constraints Plan Page 5 of 19				
Drawing Number	HE540039-CJV-EGN-SZP_EGNE0000000-DR-LE-50156				



Contains Ordnance Survey data. © Crown copyright and database rights 2022. Ordnance Survey 10000649.  
Contains public sector information licensed under the Open Government Licence v3.0. © Crown copyright 2021. Data via uk-air-data.gov.uk, licensed under the Open Government Licence.

Rev	Status	Rev. Date	Purpose of revision	Drawn	Chkd	Apprvd
P02	S8	9/21/2022	DCO Application	SW	LN	BF

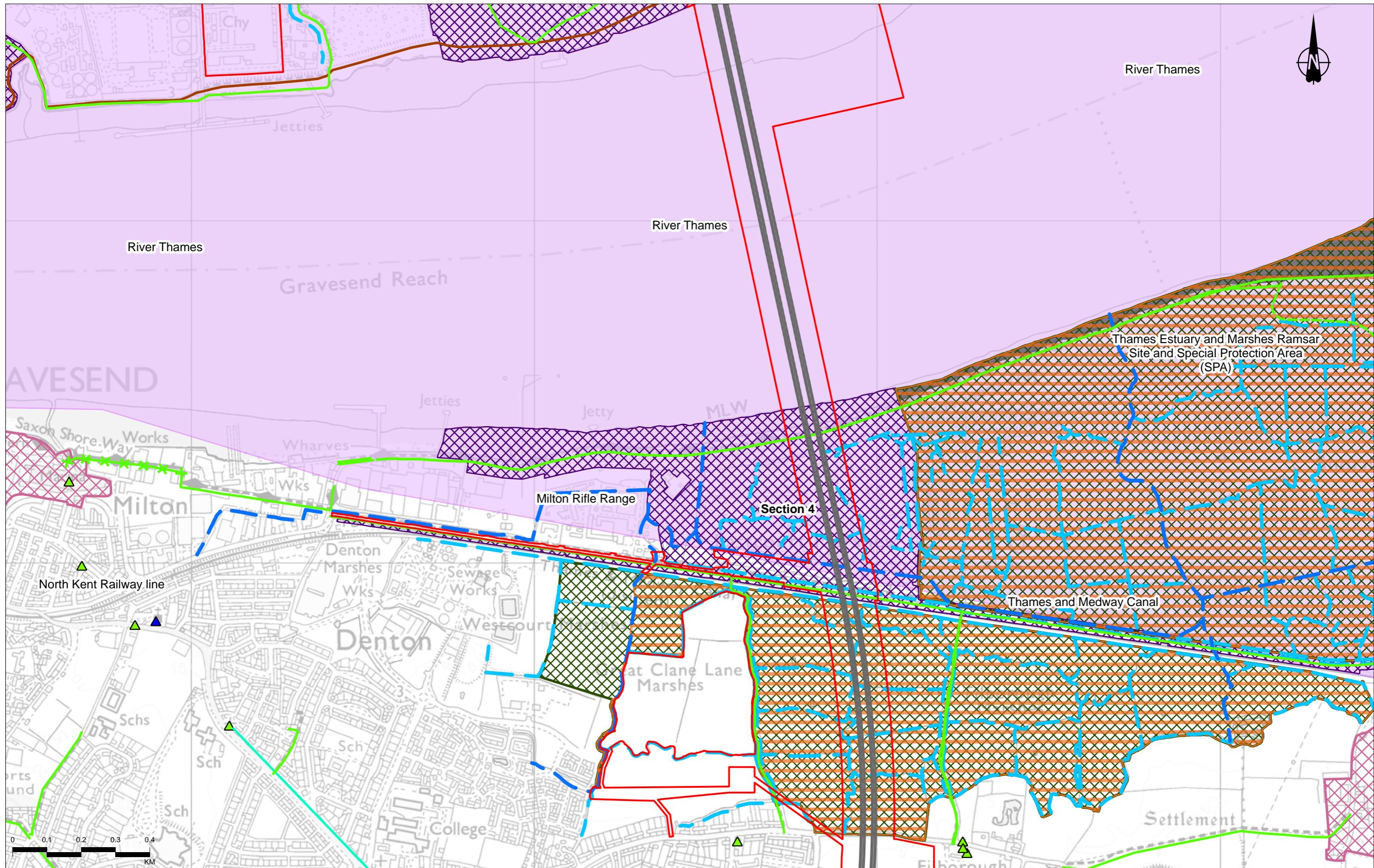
Legend	
Route alignment	Ordinary watercourse
Order Limits	Grade II* listed building
Works section	Grade II listed building
Footpath	Ramsar site
Cycle route	Local Wildlife Site
Site of Special Scientific Interest	Ancient Woodland
Conservation Areas	Nature Improvement Areas
Noise Important Area	Conservation Areas
Area of Outstanding Natural Beauty	Golf course
Air Quality Management Area	



Client: national highways

Project: LOWER THAMES CROSSING

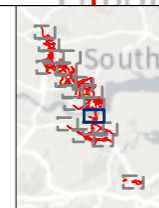
Status	DCO APPLICATION	Original Size	A3	Revision	P02
Application Document Number	TR010032/APP/6.2	Scale	1:10,000		
Drawing Title	Figure 2.3 - Environmental Constraints Plan Page 6 of 19				
Drawing Number	HE540039-CJV-EGN-SZP_EGNE0000000-DR-LE-50156				



Contains Ordnance Survey data. © Crown copyright and database rights 2022. Ordnance Survey 100006489. Contains public sector information licensed under the Open Government Licence v3.0. © Crown copyright 2021. Data via uk-air-defence.gov.uk. Licensed under the Open Government Licence.

Rev	Status	Rev. Date	Purpose of revision	Drawn	Chkd	Apprvd
P02	S8	9/21/2022	DCO Application	SW	LN	BF

Legend	
	Route alignment
	Order Limits
	Footpath
	Bridleway
	Restricted Byway
	English Coastal Path
	Cycle route
	Main river
	Ordinary watercourse
	Grade II* listed building
	Grade II listed building
	Ramsar site
	Site of Special Scientific Interest
	Local Wildlife Site
	Special Protection Area
	Nature Improvement Areas
	Conservation Areas
	Scheduled Monument

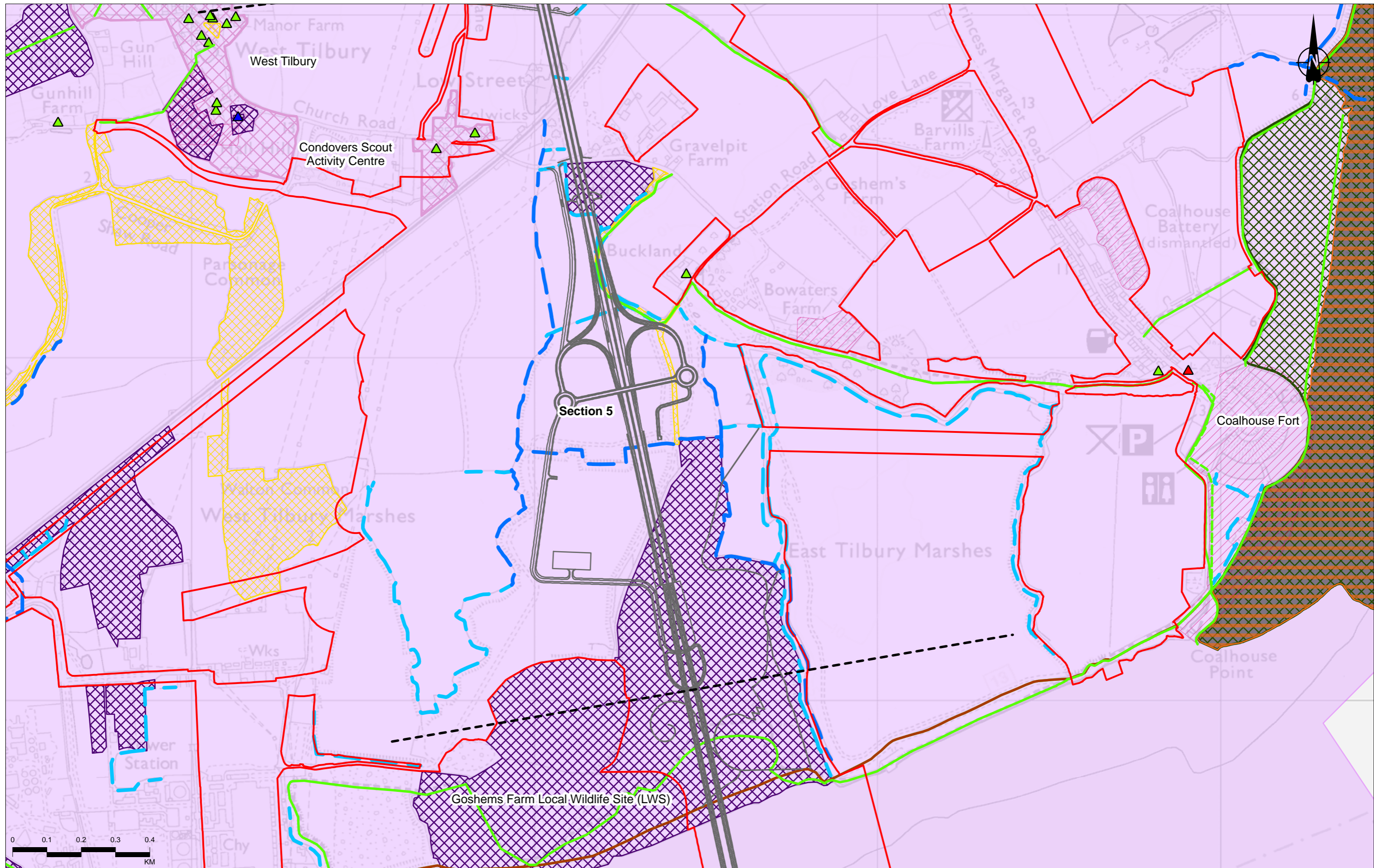


Client  
**national highways**

Project  
**LOWER THAMES CROSSING**

Status	DCO APPLICATION	Original Size	A3	Revision	P02
Application Document Number	TR010032/APP/6.2	Scale	1:10,000		
Drawing Title	Figure 2.3 - Environmental Constraints Plan Page 7 of 19				
Drawing Number	HE540039-CJV-EGN-SZP_EGNE00000000-DR-LE-50156				

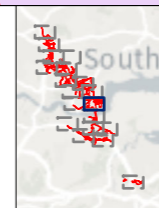




Contains Ordnance Survey data. © Crown copyright and database rights 2022. Ordnance Survey 100000649.  
Contains public sector information licensed under the Open Government Licence v3.0. © Crown copyright 2021. Data via uk-air-defence.gov.uk, licensed under the Open Government Licence.

Rev	Status	Rev. Date	Purpose of revision	Drawn	Chkd	Apprv'd
P02	S8	9/21/2022	DCO Application	SW	LN	BF

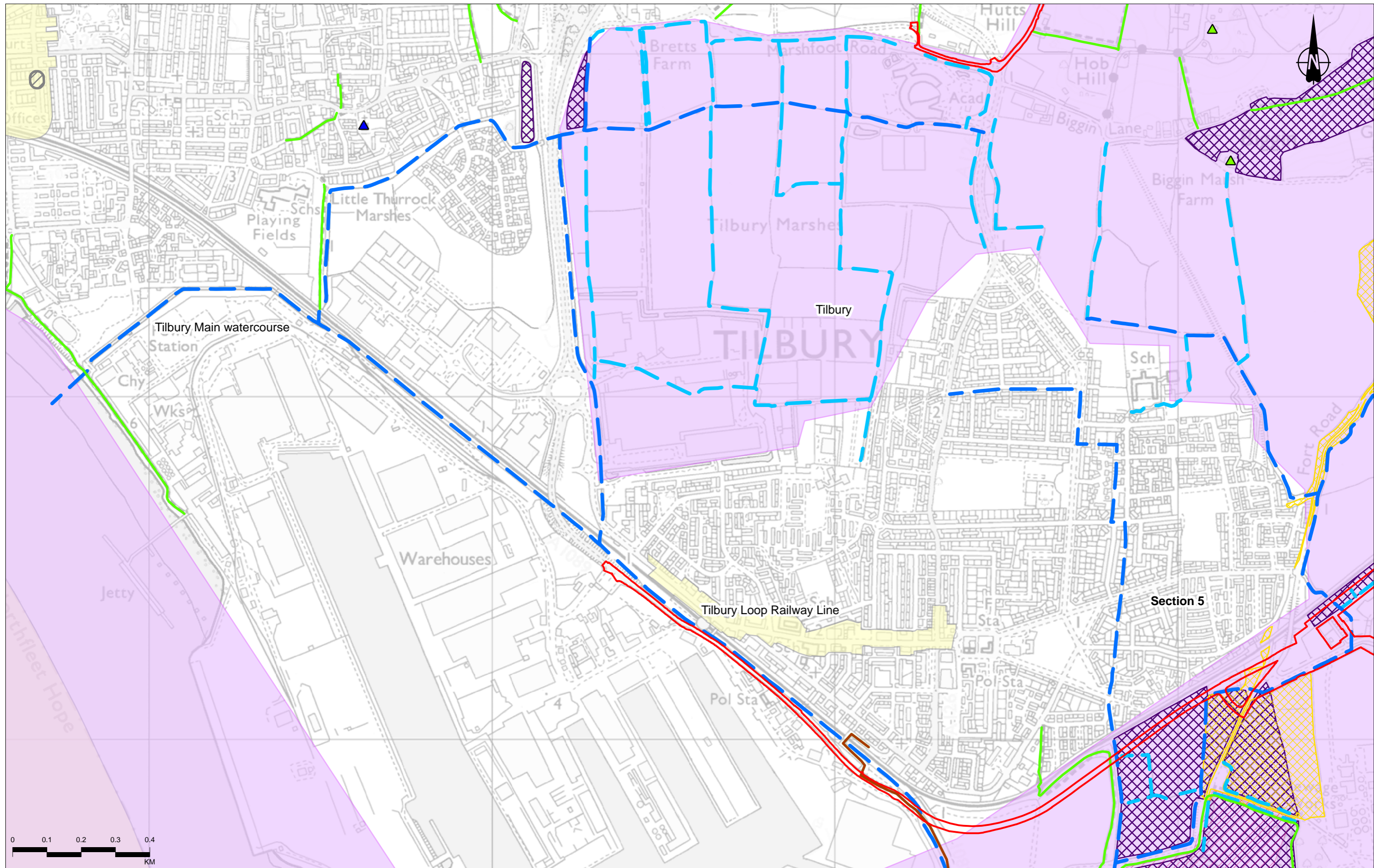
Legend	
	Route alignment
	Order Limits
	Works section
	Footpath
	Bridleway
	English Coastal Path
	Main river
	Ordinary watercourse
	Grade I listed building
	Grade II* listed building
	Grade II listed building
	Open access land
	Ramsar site
	Site of Special Scientific Interest
	Local Wildlife Site
	Special Protection Area
	Nature Improvement Areas
	Conservation Areas
	Scheduled Monument



Client  
 national highways

Project  
**LOWER THAMES CROSSING**

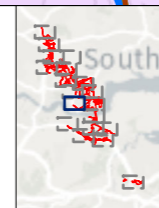
Status	DCO APPLICATION	Original Size	A3	Revision	P02
Application Document Number	TR010032/APP/6.2	Scale	1:10,000		
Drawing Title	Figure 2.3 - Environmental Constraints Plan Page 8 of 19				
Drawing Number	HE540039-CJV-EGN-SZP_EGNE0000000-DR-LE-50156				



Contains Ordnance Survey data. © Crown copyright and database rights 2022. Ordnance Survey 10000649.  
Contains public sector information licensed under the Open Government Licence v3.0. © Crown copyright 2021. Data via uk-air-data.gov.uk, licensed under the Open Government Licence.

Rev	Status	Rev. Date	Purpose of revision	Drawn	Chkd	Appr'd
P02	S8	9/21/2022	DCO Application	SW	LN	BF

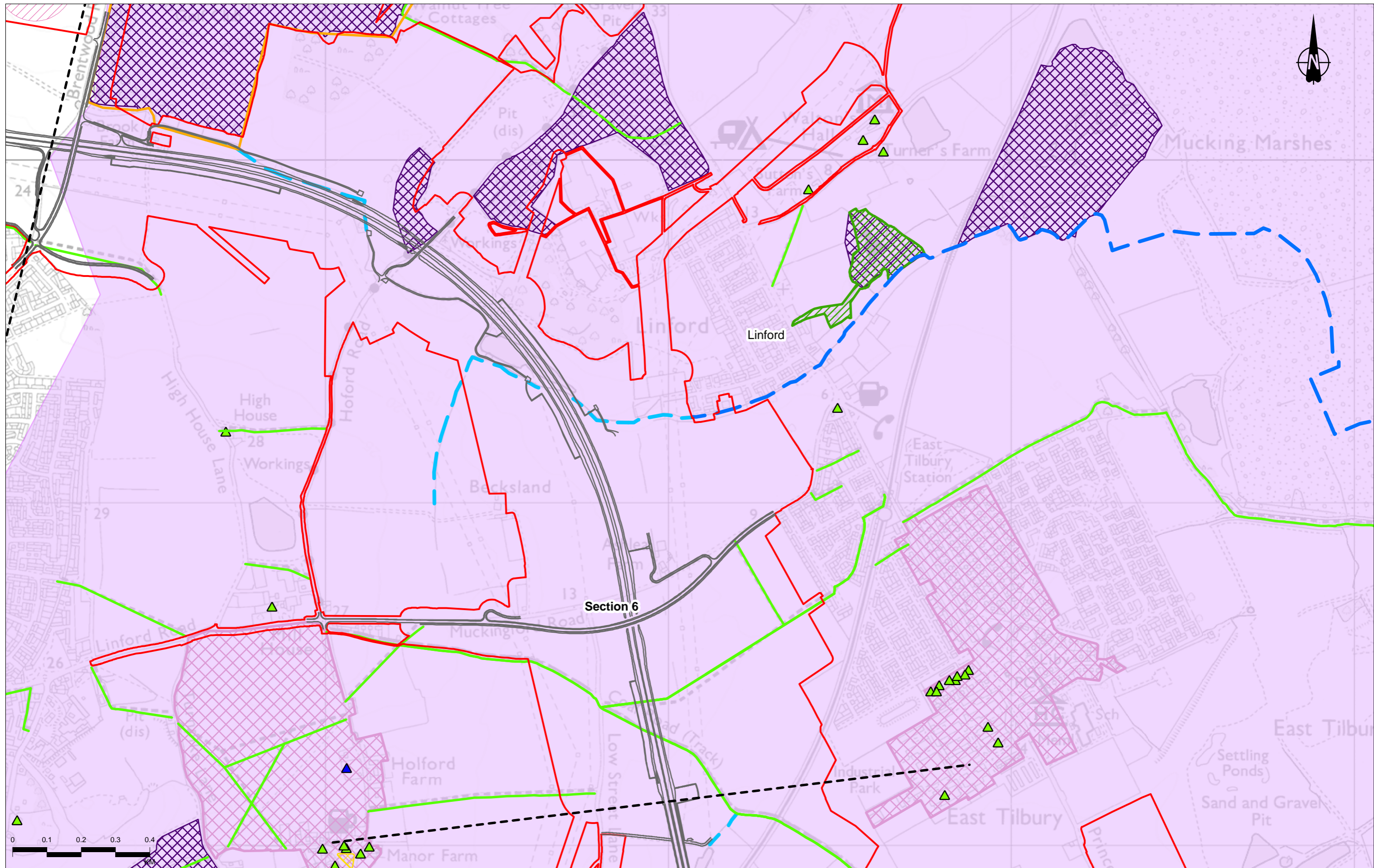
Legend	
	Order Limits
	Footpath
	English Coastal Path
	Main river
	Ordinary watercourse
	Grade II* listed building
	Grade II listed building
	Open access land
	Local Wildlife Site
	Nature Improvement Areas
	Noise Important Area
	Air Quality Management Area
	Scheduled Monument



Client  
**national highways**

Project  
**LOWER THAMES CROSSING**

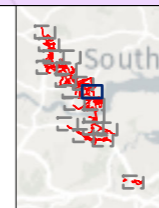
Status	DCO APPLICATION	Original Size	A3	Revision	P02
Application Document Number	TR010032/APP/6.2	Scale	1:10,000		
Drawing Title	Figure 2.3 - Environmental Constraints Plan Page 9 of 19				
Drawing Number	HE540039-CJV-EGN-SZP_EGNE00000000-DR-LE-50156				



Contains Ordnance Survey data. © Crown copyright and database rights 2022. Ordnance Survey 10000648.  
Contains public sector information licensed under the Open Government Licence v3.0. © Crown copyright 2021. Data via uk-air-data.gov.uk, licensed under the Open Government Licence.

P02	S8	9/21/2022	DCO Application	SW	LN	BF
Rev	Status	Rev. Date	Purpose of revision	Drawn	Chkd	Apprv'd

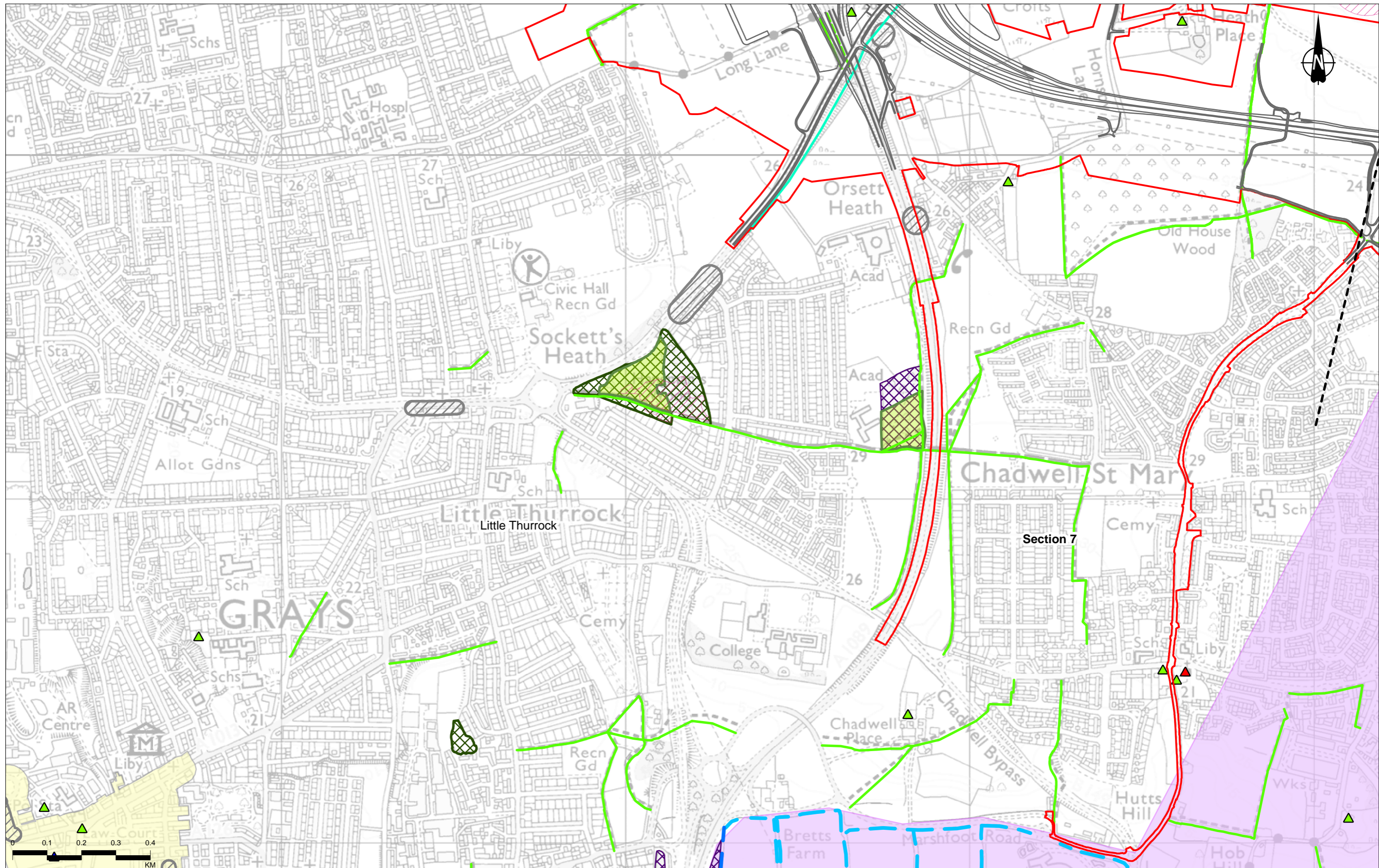
Legend	
Route alignment	Bridleway
Order Limits	Main river
Works section	Ordinary watercourse
Footpath	Grade II* listed building
Grade II listed building	Open access land
Local Wildlife Site	Conservation Areas
Local Nature Reserve	Golf course
Nature Improvement Areas	Scheduled Monument



Client: national highways

Project: LOWER THAMES CROSSING

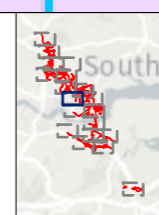
Status	DCO APPLICATION	Original Size	A3	Revision	P02
Application Document Number	TR010032/APP/6.2	Scale	1:10,000		
Drawing Title	Figure 2.3 - Environmental Constraints Plan Page 10 of 19				
Drawing Number	HE540039-CJV-EGN-SZP_EGNE0000000-DR-LE-50156				



Contains Ordnance Survey data. © Crown copyright and database rights 2022. Ordnance Survey 10000649.  
Contains public sector information licensed under the Open Government Licence v3.0. © Crown copyright 2021. Data via uk-air-defra.gov.uk. Licensed under the Open Government Licence.

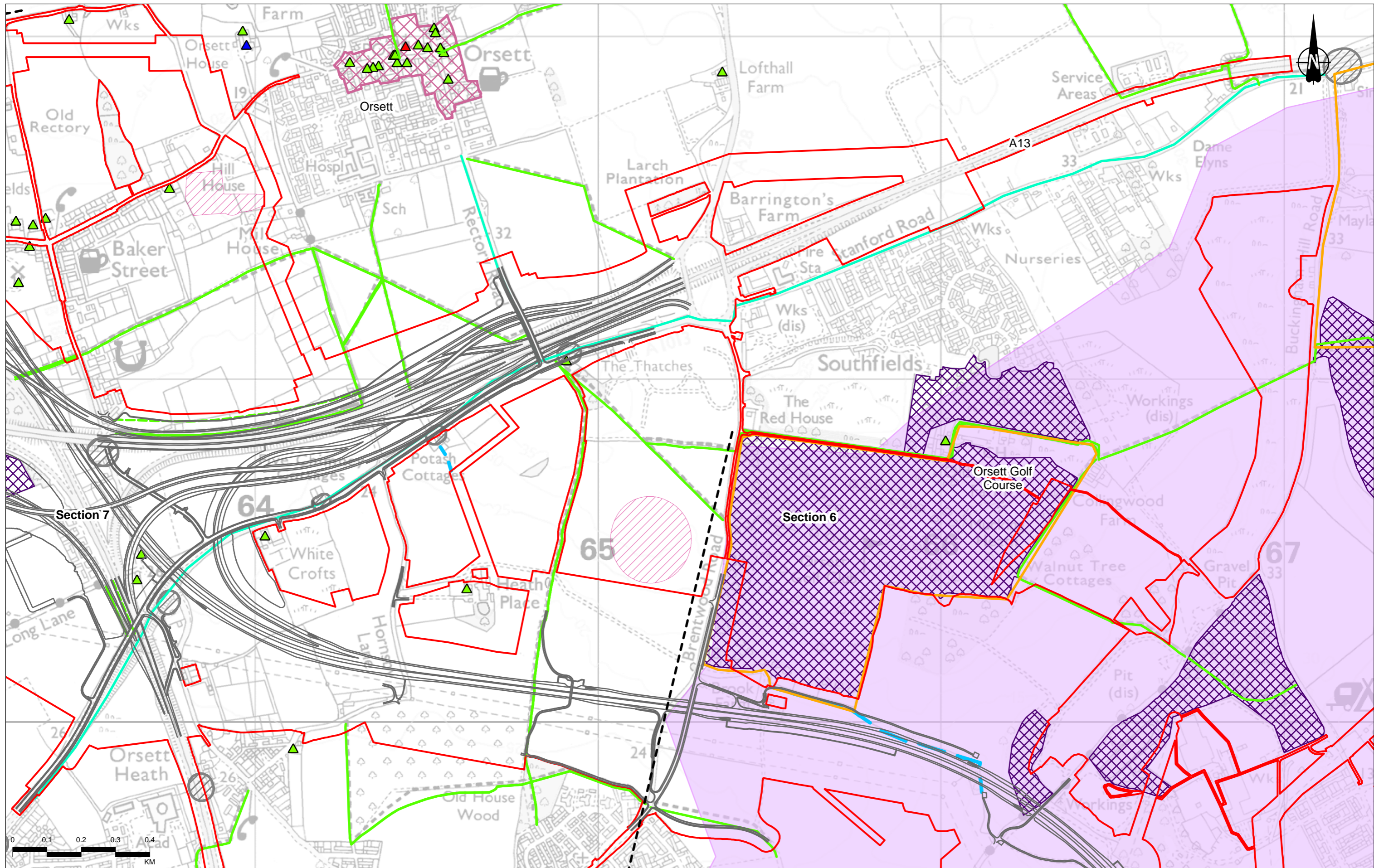
P02	S8	9/21/2022	DCO Application	SW	LN	BF
Rev	Status	Rev. Date	Purpose of revision	Drawn	Chkd	Apprv

Legend	
	Route alignment
	Order Limits
	Works section
	Footpath
	Bridleway
	Cycle route
	Main river
	Ordinary watercourse
	Grade I listed building
	Grade II* listed building
	Grade II listed building
	Site of Special Scientific Interest
	Local Wildlife Site
	Ancient Woodland
	Noise Important Area
	Nature Improvement Areas
	Air Quality Management Area
	Scheduled Monument



Client  
 national highways  
 Project  
**LOWER THAMES CROSSING**

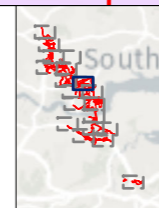
Status	DCO APPLICATION	Original Size	A3	Revision	P02
Application Document Number	TR010032/APP/6.2	Scale	1:10,000		
Drawing Title	Figure 2.3 - Environmental Constraints Plan Page 11 of 19				
Drawing Number	HE540039-CJV-EGN-SZP_EGNE0000000-DR-LE-50156				



Contains Ordnance Survey data. © Crown copyright and database rights 2022. Ordnance Survey 10000649.  
Contains public sector information licensed under the Open Government Licence v3.0. © Crown copyright 2021. Data via uk-air-defence.gov.uk. Licensed under the Open Government Licence.

P02	S8	9/21/2022	DCO Application	SW	LN	BF
Rev	Status	Rev. Date	Purpose of revision	Drawn	Chkd	Apprv'd

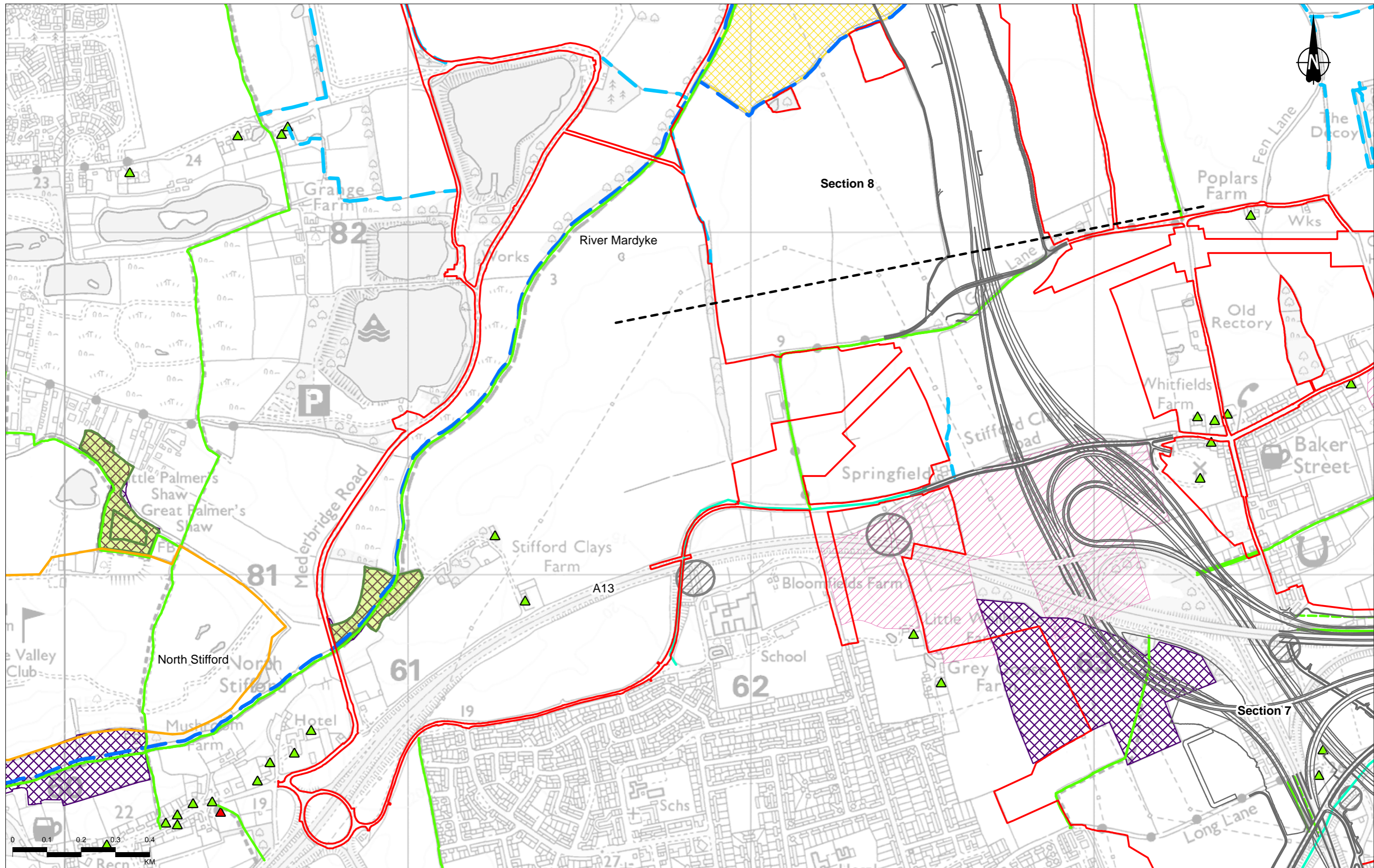
Legend	
	Route alignment
	Order Limits
	Works section
	Footpath
	Bridleway
	Cycle route
	Ordinary watercourse
	Grade I listed building
	Grade II* listed building
	Grade II listed building
	Local Wildlife Site
	Nature Improvement Areas
	Conservation Areas
	Noise Important Area
	Golf course
	Scheduled Monument



Client:

Project: LOWER THAMES CROSSING

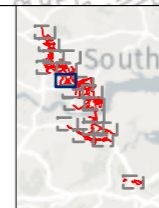
Status	DCO APPLICATION	Original Size	A3	Revision	P02
Application Document Number	TR010032/APP/6.2	Scale	1:10,000		
Drawing Title	Figure 2.3 - Environmental Constraints Plan Page 12 of 19				
Drawing Number	HE540039-CJV-EGN-SZP_EGNE00000000-DR-LE-50156				



Contains Ordnance Survey data. © Crown copyright and database rights 2022. Ordnance Survey 10000649.  
Contains public sector information licensed under the Open Government Licence v3.0. © Crown copyright 2021. Data via uk-air-defence.gov.uk. Licensed under the Open Government Licence.

P02	S8	9/21/2022	DCO Application	SW	LN	BF
Rev	Status	Rev. Date	Purpose of revision	Drawn	Chkd	Apprvd

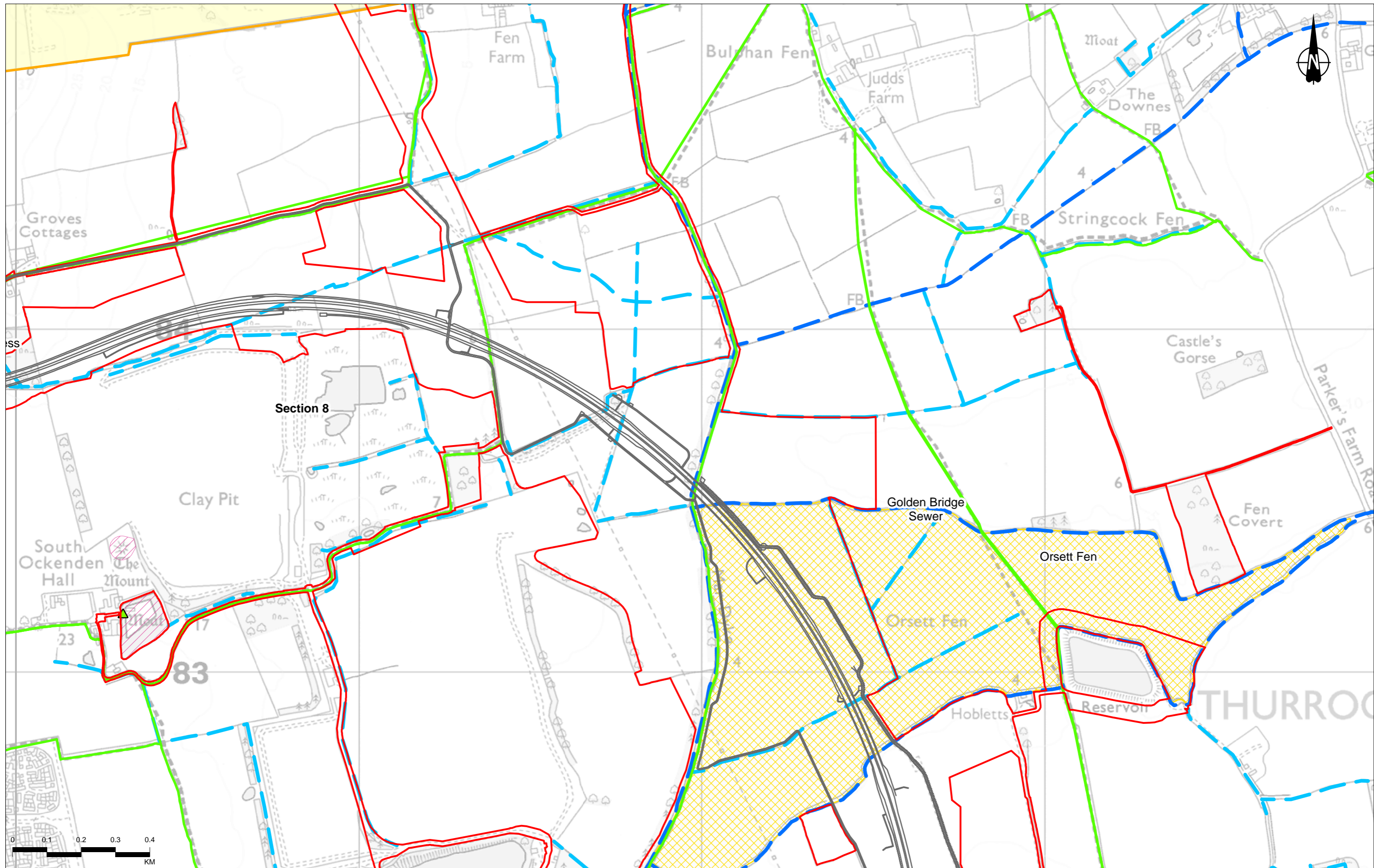
Legend	
	Route alignment
	Order Limits
	Works section
	Footpath
	Bridleway
	Cycle route
	Main river
	Ordinary watercourse
	Grade II listed building
	Open access land
	Local Wildlife Site
	Ancient Woodland
	Grade I listed building
	Noise Important Area
	Golf course
	Scheduled Monument
	Nature Improvement Areas



Client: **national highways**

Project: **LOWER THAMES CROSSING**

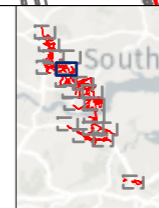
Status	DCO APPLICATION	Original Size	A3	Revision	P02
Application Document Number	TR010032/APP/6.2	Scale	1:10,000		
Drawing Title	Figure 2.3 - Environmental Constraints Plan Page 13 of 19				
Drawing Number	HE540039-CJV-EGN-SZP_EGNE0000000-DR-LE-50156				



Contains Ordnance Survey data. © Crown copyright and database rights 2022. Ordnance Survey 100006489.  
Contains public sector information licensed under the Open Government Licence v3.0. © Crown copyright 2021. Data via uk-air-defence.gov.uk. Licensed under the Open Government Licence.

P02	S8	9/21/2022	DCO Application	SW	LN	BF
Rev	Status	Rev. Date	Purpose of revision	Drawn	Chkd	Appr'd

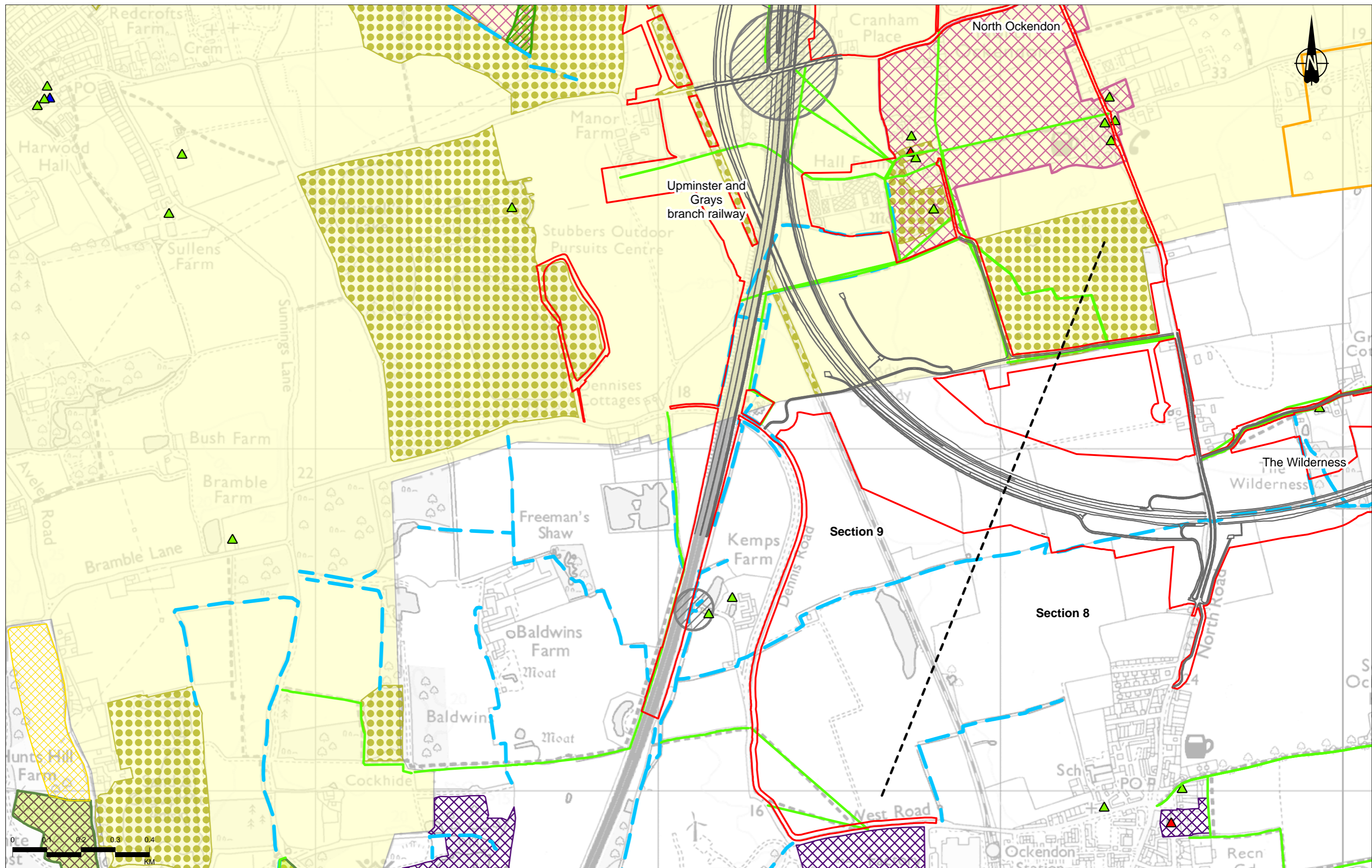
Legend	
Route alignment	Bridleway
Order Limits	Main river
Footpath	Ordinary watercourse
Grade II listed building	Air Quality Management Area
Open access land	Golf course
Nature Improvement Areas	Scheduled Monument



Client: national highways

Project: LOWER THAMES CROSSING

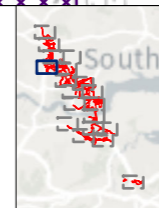
Status	DCO APPLICATION	Original Size	A3	Revision	P02
Application Document Number	TR010032/APP/6.2	Scale	1:10,000		
Drawing Title	Figure 2.3 - Environmental Constraints Plan Page 14 of 19				
Drawing Number	HE540039-CJV-EGN-SZP_EGNE00000000-DR-LE-50156				



Contains Ordnance Survey data. © Crown copyright and database rights 2022. Ordnance Survey 10000649.  
Contains public sector information licensed under the Open Government Licence v3.0. © Crown copyright 2021. Data via uk-air-defence.gov.uk, licensed under the Open Government Licence.

P02	S8	9/21/2022	DCO Application	SW	LN	BF
Rev	Status	Rev. Date	Purpose of revision	Drawn	Chkd	Apprv

Legend	
	Route alignment
	Order Limits
	Works section
	Footpath
	Ordinary watercourse
	Grade I listed building
	Grade II* listed building
	Grade II listed building
	Open access land
	Local Wildlife Site
	Site of Importance for Nature Conservation
	Local Nature Reserve
	Ancient Woodland
	Nature Improvement Areas
	Conservation Areas
	Noise Important Area
	Air Quality Management Area
	Golf course



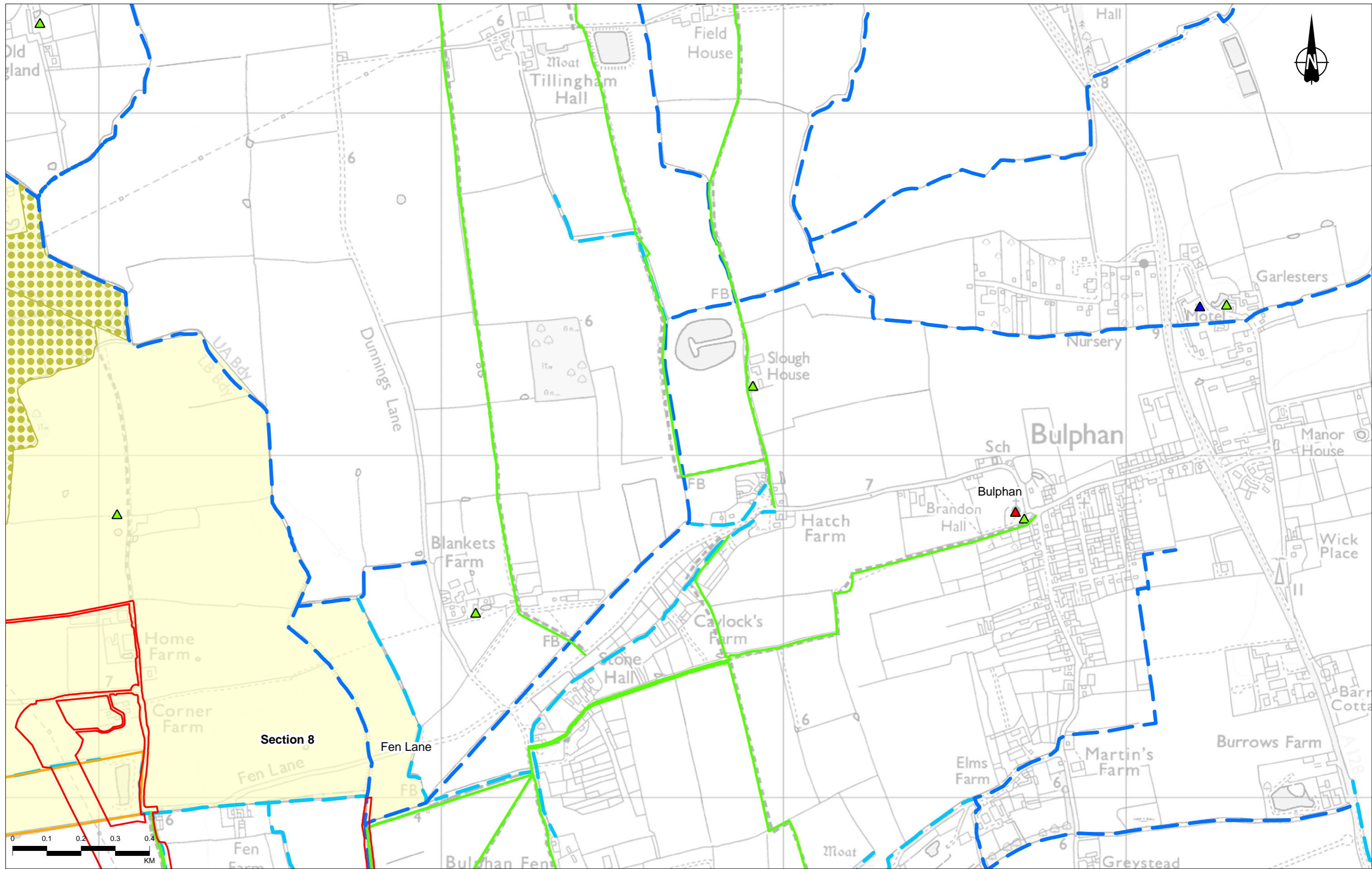
Client: national highways

Project: LOWER THAMES CROSSING

Status	DCO APPLICATION	Original Size	A3	Revision	P02
Application Document Number	TR010032/APP/6.2	Scale	1:10,000		
Drawing Title	Figure 2.3 - Environmental Constraints Plan Page 15 of 19				
Drawing Number	HE540039-CJV-EGN-SZP_EGNE0000000-DR-LE-50156				

Z:\Environment\Environmental Statement\02\_Project Description\HE540039-CJV-EGN-SZP\_EGNE0000000-DR-LE-50156 - 2\_3.aprx

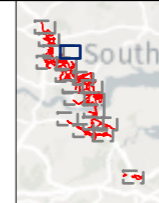




Contains Ordnance Survey data. © Crown copyright and database rights 2022. Ordnance Survey 10000649.  
Contains public sector information licensed under the Open Government Licence v3.0. © Crown copyright 2021. Data via uk-air-defra.gov.uk, licensed under the Open Government Licence.

P02	S8	9/21/2022	DCO Application	SW	LN	BF
Rev	Status	Rev. Date	Purpose of revision	Drawn	Chkd	Appr'd

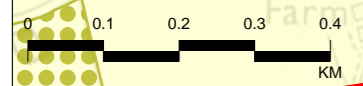
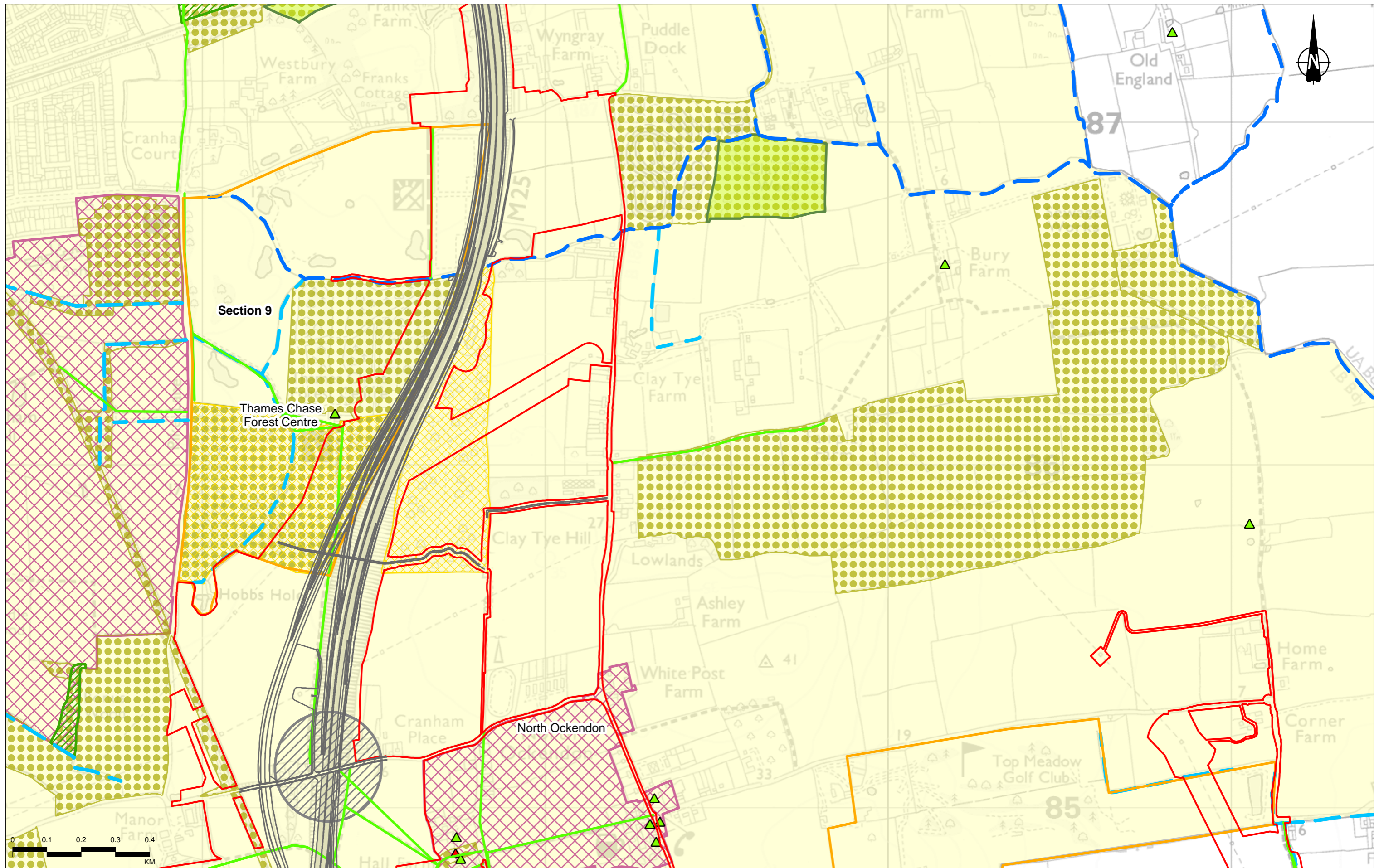
Legend	
	Order Limits
	Footpath
	Bridleway
	Main river
	Ordinary watercourse
	Grade I listed building
	Grade II listed building
	Grade II* listed building
	Site of Importance for Nature Conservation
	Nature Improvement Areas
	Air Quality Management Area
	Golf course



Client  
**national highways**

Project  
**LOWER THAMES CROSSING**

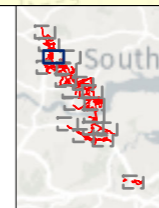
Status	DCO APPLICATION	Original Size	A3	Revision	P02
Application Document Number	TR010032/APP/6.2	Scale	1:10,000		
Drawing Title	Figure 2.3 - Environmental Constraints Plan Page 16 of 19				
Drawing Number	HE540039-CJV-EGN-SZP_EGNE0000000-DR-LE-50156				



Contains Ordnance Survey data. © Crown copyright and database rights 2022. Ordnance Survey 100000649.  
Contains public sector information licensed under the Open Government Licence v3.0. © Crown copyright 2021. Data via uk-air-data.gov.uk, licensed under the Open Government Licence.

Rev	Status	Rev. Date	Purpose of revision	Drawn	Chkd	Appr'd
P02	S8	9/21/2022	DCO Application	SW	LN	BF

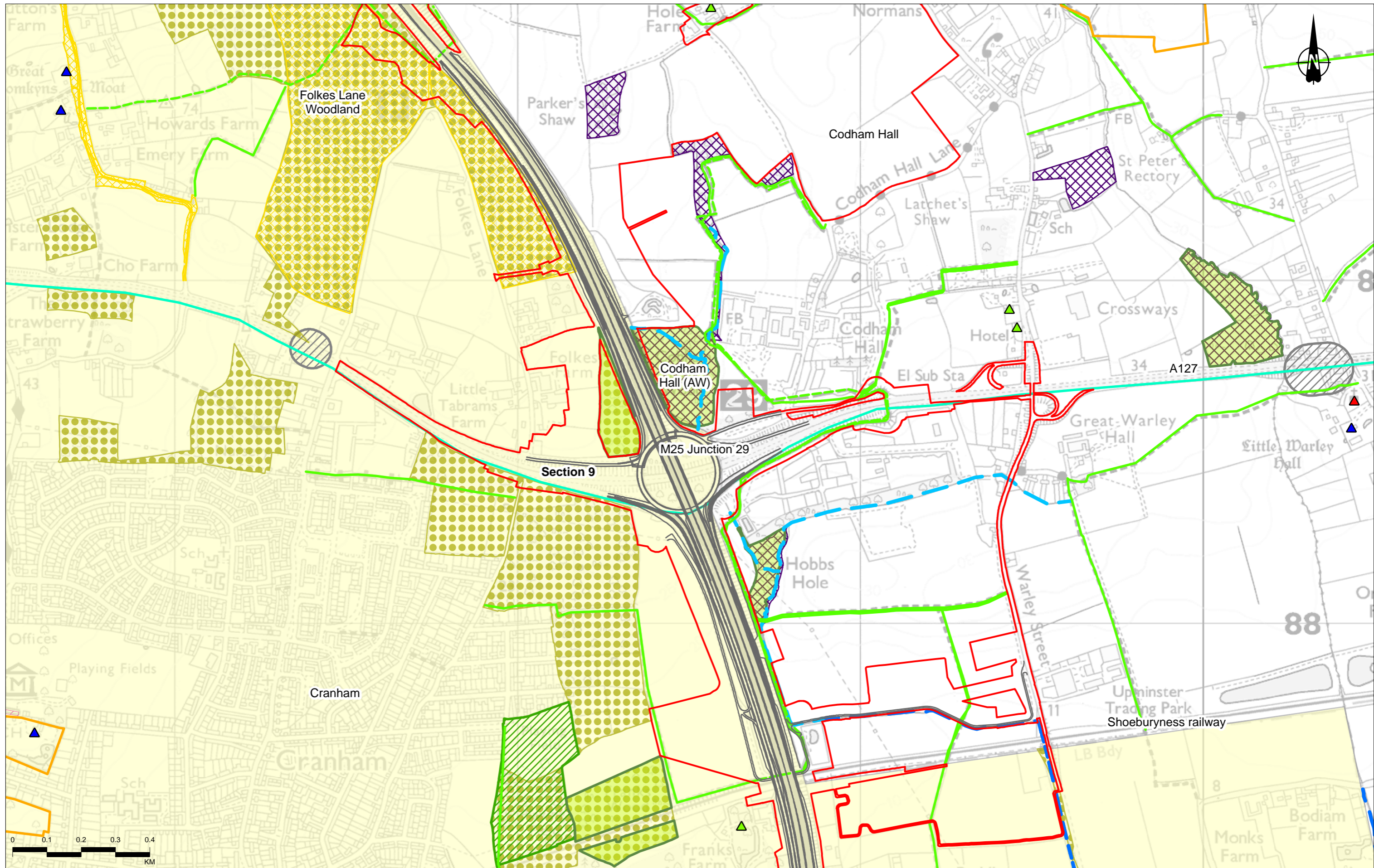
Legend	
Route alignment	Ordinary watercourse
Order Limits	Grade I listed building
Footpath	Grade II listed building
Main river	Open access land
Site of Importance for Nature Conservation	Conservation Areas
Local Nature Reserve	Noise Important Area
Ancient Woodland	Air Quality Management Area
Nature Improvement Areas	Golf course



Client: national highways

Project: LOWER THAMES CROSSING

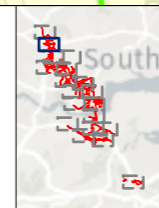
Status	DCO APPLICATION	Original Size	A3	Revision	P02
Application Document Number	TR010032/APP/6.2	Scale	1:10,000		
Drawing Title	Figure 2.3 - Environmental Constraints Plan Page 17 of 19				
Drawing Number	HE540039-CJV-EGN-SZP_EGNE00000000-DR-LE-50156				



Contains Ordnance Survey data. © Crown copyright and database rights 2022. Ordnance Survey 10000649.  
Contains public sector information licensed under the Open Government Licence v3.0. © Crown copyright 2021. Data via uk-air-defence.gov.uk. Licensed under the Open Government Licence.

P02	S8	9/21/2022	DCO Application	SW	LN	BF
Rev	Status	Rev. Date	Purpose of revision	Drawn	Chkd	Apprv'd

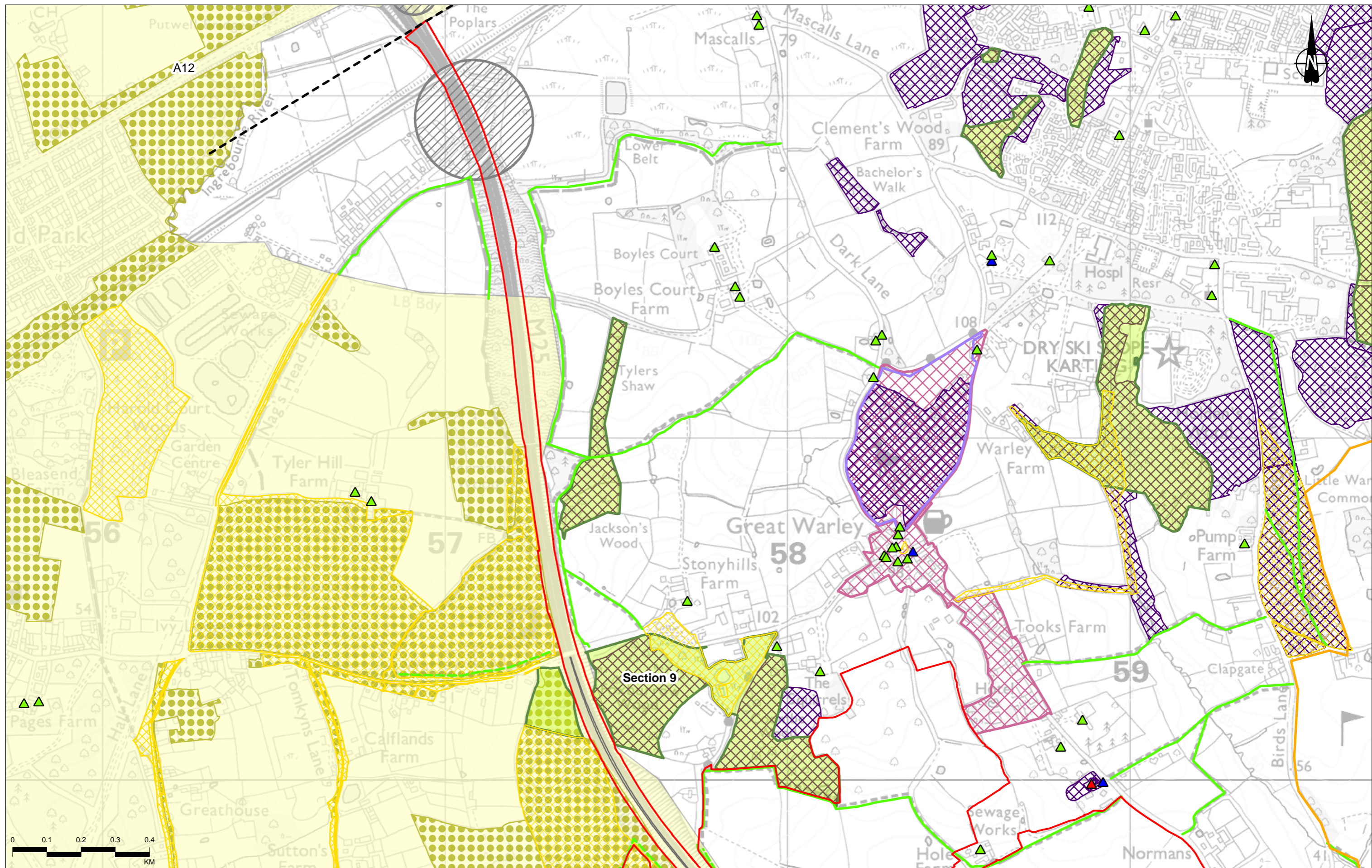
Legend	
	Route alignment
	Order Limits
	Footpath
	Bridleway
	Cycle route
	Main river
	Ordinary watercourse
	Grade I listed building
	Grade II* listed building
	Grade II listed building
	Open access land
	Local Wildlife Site
	Site of Importance for Nature Conservation
	Local Nature Reserve
	Ancient Woodland
	Nature Improvement Areas
	Noise Important Area
	Air Quality Management Area
	Golf course
	Scheduled Monument



Client: national highways

Project: LOWER THAMES CROSSING

Status	DCO APPLICATION	Original Size	A3	Revision	P02
Application Document Number	TR010032/APP/6.2	Scale	1:10,000		
Drawing Title	Figure 2.3 - Environmental Constraints Plan Page 18 of 19				
Drawing Number	HE540039-CJV-EGN-SZP_EGNE00000000-DR-LE-50156				



Contains Ordnance Survey data. © Crown copyright and database rights 2022. Ordnance Survey 10000649.  
Contains public sector information licensed under the Open Government Licence v3.0. © Crown copyright 2021. Data via uk-air-defence.gov.uk. Licensed under the Open Government Licence.

**Legend**

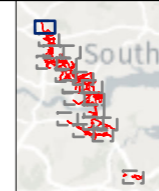
- Route alignment
- ▭ Order Limits
- - - Works section
- Footpath
- Bridleway

- ▲ Grade I listed building
- ▲ Grade II\* listed building
- ▲ Grade II listed building
- ▭ Open access land
- ▭ Local Wildlife Site

- ▭ Site of Importance for Nature Conservation
- ▭ Ancient Woodland
- ▭ Nature Improvement Areas
- ▭ Conservation Areas

- ▭ Noise Important Area
- ▭ Air Quality Management Area
- ▭ Golf course
- ▭ Registered Parks and Gardens

P02	S8	9/21/2022	DCO Application	SW	LN	BF
Rev	Status	Rev. Date	Purpose of revision	Drawn	Chkd	Apprv'd



Client  
**national highways**

Project  
**LOWER THAMES CROSSING**

Status	DCO APPLICATION	Original Size	A3	Revision	P02
Application Document Number	TR010032/APP/6.2	Scale	1:10,000		
Drawing Title	<b>Figure 2.3 - Environmental Constraints Plan</b> Page 19 of 19				
Drawing Number	HE540039-CJV-EGN-SZP_EGNE0000000-DR-LE-50156				

If you need help accessing this or any other National Highways information, please call **0300 123 5000** and we will help you.

© Crown copyright 2022.

You may re-use this information (not including logos) free of charge in any format or medium, under the terms of the Open Government Licence. To view this licence:

visit [www.nationalarchives.gov.uk/doc/open-government-licence/](http://www.nationalarchives.gov.uk/doc/open-government-licence/)

write to the **Information Policy Team, The National Archives, Kew, London TW9 4DU**, or email [psi@nationalarchives.gsi.gov.uk](mailto:psi@nationalarchives.gsi.gov.uk).

Mapping (where present): © Crown copyright and database rights 2022 OS 100030649. You are permitted to use this data solely to enable you to respond to, or interact with, the organisation that provided you with the data. You are not permitted to copy, sub-license, distribute or sell any of this data to third parties in any form.

If you have any enquiries about this publication email [info@nationalhighways.co.uk](mailto:info@nationalhighways.co.uk) or call **0300 123 5000\***.

\*Calls to 03 numbers cost no more than a national rate call to an 01 or 02 number and must count towards any inclusive minutes in the same way as 01 and 02 calls. These rules apply to calls from any type of line including mobile, BT, other fixed line or payphone. Calls may be recorded or monitored.

Printed on paper from well-managed forests and other controlled sources when issued directly by National Highways.

Registered office Bridge House, 1 Walnut Tree Close, Guildford GU1 4LZ

National Highways Company Limited registered in England and Wales number 09346363